

PREPARED BY MUNOZ ENGINEERING, CORPUS CHRISTI, TEXAS

## VICINITY MAP EXHIBIT A

APPLICATION BY: MITCHELL KALOGRIDIS  
2110-B BOCA RATON DR., STE. 100, AUSTIN, TX. 78747

COUNTY OF: NUECES



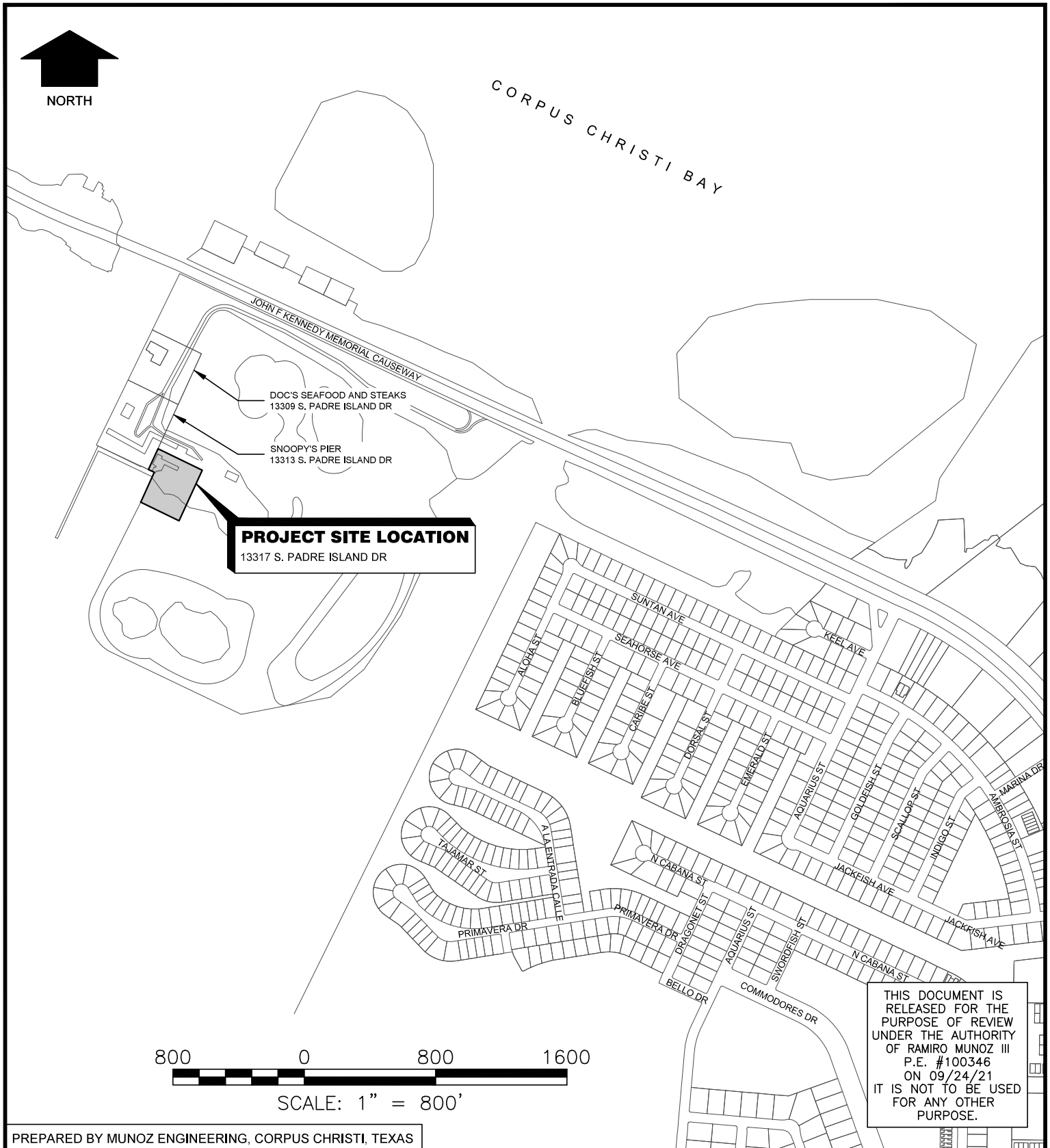
DRAWN BY: XX		REVISIONS			
CHK BY:	RMII	NO.	DESCRIPTION	BY	CHKD DATE
APP BY:	RMII				
SCALE:					
NOT TO SCALE					
DATE:					
SEPT 2021					

TIDAL GAUGE:  
PACKERY CHANNEL

BM = 5792 A 1988  
MHHW = 3.34'  
MSL = 3.17'  
MLLW = 2.98'

SHEET 1 OF 10  
DATE: 09/24/2021

NOTICE: THIS EXHIBIT IS FOR PERMITTING PURPOSES ONLY, NOT FOR BIDDING OR FOR CONSTRUCTION



PREPARED BY MUNOZ ENGINEERING, CORPUS CHRISTI, TEXAS

## PROJECT SITE MAP EXHIBIT B

APPLICATION BY: MITCHELL KALOGRIDIS  
2110-B BOCA RATON DR., STE. 100, AUSTIN, TX. 78747

COUNTY OF: NUECES



REVISIONS				
CHK BY:	NO.	DESCRIPTION	BY	CHKD
APP BY:				
SCALE:				
NOT TO SCALE				
DATE:				
SEPT 2021				

TIDAL GAUGE:  
PACKERY CHANNEL

BM = 5792 A 1988  
MHHW = 3.34'  
MSL = 3.17'  
MLLW = 2.98'

SHEET 2 OF 10  
DATE: 09/24/2021

NOTICE: THIS EXHIBIT IS FOR PERMITTING PURPOSES ONLY, NOT FOR BIDDING OR FOR CONSTRUCTION



1  
SK-1A

**PROJECT PLAN**

SCALE: 1/64" = 1'-0"

THIS DOCUMENT IS  
RELEASED FOR THE  
PURPOSE OF REVIEW  
UNDER THE AUTHORITY  
OF RAMIRO MUNOZ III  
P.E. #100346  
ON 09/24/21  
IT IS NOT TO BE USED  
FOR ANY OTHER  
PURPOSE.

PREPARED BY MUNOZ ENGINEERING, CORPUS CHRISTI, TEXAS

**PROJECT PLAN  
SK-1A**

APPLICATION BY: MITCHELL KALOGRIDIS  
2110-B BOCA RATON DR., STE. 100, AUSTIN, TX. 78747

COUNTY OF: NUECES



MUNOZ ENGINEERING  
CIVIL • STRUCTURAL • MARINE  
TOPOGRAPHIC SURVEYING  
TSPC FIRM No. T-12240  
PHONE: 361-846-4848  
EMAIL: ram@munozengr.com  
1608 SOUTH BROWNSVILLE BOULEVARD  
CORPUS CHRISTI, TEXAS 78404

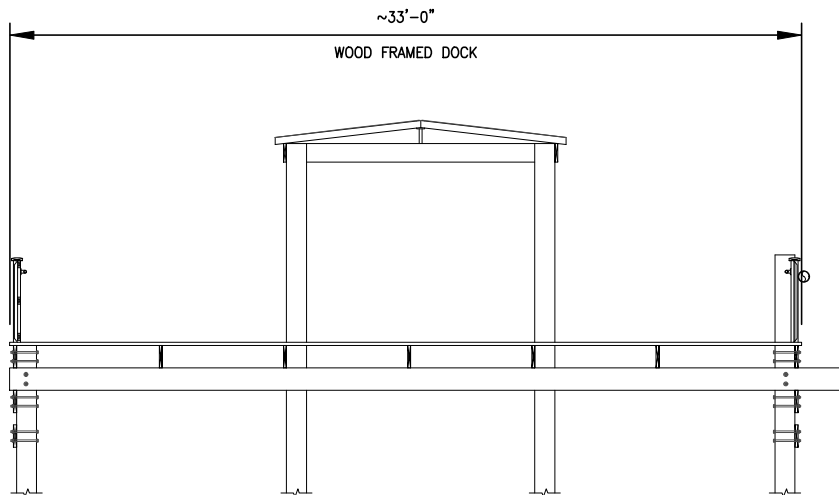
REVISIONS				
NO.	DESCRIPTION	BY	CHKD	DATE

TIDAL GAUGE:  
PACKERY CHANNEL

BM = 5792 A 1988  
MHHW = 3.34'  
MSL = 3.17'  
MLLW = 2.98'

SHEET 3 OF 10  
DATE: 09/24/2021

NOTICE: THIS EXHIBIT IS FOR PERMITTING PURPOSES ONLY, NOT FOR BIDDING OR FOR CONSTRUCTION



**A SECTION**  
SK-1B SCALE: 1/8" = 1'-0"

THIS DOCUMENT IS  
RELEASED FOR THE  
PURPOSE OF REVIEW  
UNDER THE AUTHORITY  
OF RAMIRO MUNOZ III  
P.E. #100346  
ON 09/24/21  
IT IS NOT TO BE USED  
FOR ANY OTHER  
PURPOSE.

PREPARED BY MUNOZ ENGINEERING, CORPUS CHRISTI, TEXAS

## SECTION SK-1B

APPLICATION BY: MITCHELL KALOGRIDIS  
2110-B BOCA RATON DR., STE. 100, AUSTIN, TX. 78747

COUNTY OF: NUECES



DRAWN BY: XX		REVISIONS			
CHK BY:	NO.	DESCRIPTION	BY	CHKD	DATE
RMIII					
APP BY:					
RMIII					
SCALE:					
NOT TO SCALE					
DATE:					
SEPT 2021					

TIDAL GAUGE:  
PACKERY CHANNEL

BM = 5792 A 1988  
MHHW = 3.34'  
MSL = 3.17'  
MLLW = 2.98'

SHEET 4 OF 10  
DATE: 09/24/2021

NOTICE: THIS EXHIBIT IS FOR PERMITTING PURPOSES ONLY, NOT FOR BIDDING OR FOR CONSTRUCTION



1  
SK-2A

**PROJECT PLAN**

SCALE: 1/64" = 1'-0"

THIS DOCUMENT IS  
RELEASED FOR THE  
PURPOSE OF REVIEW  
UNDER THE AUTHORITY  
OF RAMIRO MUNOZ III  
P.E. #100346  
ON 09/24/21  
IT IS NOT TO BE USED  
FOR ANY OTHER  
PURPOSE.

PREPARED BY MUNOZ ENGINEERING, CORPUS CHRISTI, TEXAS

**PROJECT PLAN  
SK-2A**

APPLICATION BY: MITCHELL KALOGRIDIS  
2110-B BOCA RATON DR., STE. 100, AUSTIN, TX. 78747

COUNTY OF: NUECES



MUNOZ ENGINEERING  
CIVIL • STRUCTURAL • MARINE  
TOPOGRAPHIC SURVEYING  
TIFC PERM No. T-12240  
PHONE: 361-846-4848  
EMAIL: ram@munozeing.com  
1608 SOUTH BROWLIE BOULEVARD  
CORPUS CHRISTI, TEXAS, 78404

REVISIONS				
CHK BY:	NO.	DESCRIPTION	BY	CHKD
RMIII				
APP BY:				
RMIII				
SCALE:				
NOT TO SCALE				
DATE:				
SEPT 2021				

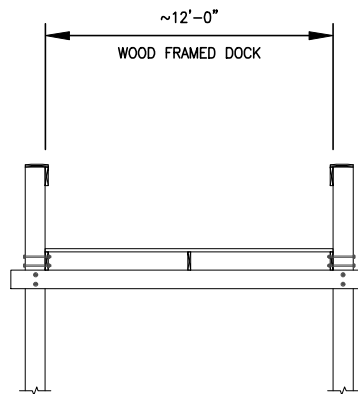
TIDAL GAUGE:  
PACKERY CHANNEL

BM = 5792 A 1988  
MHHW = 3.34'  
MSL = 3.17'  
MLLW = 2.98'

SHEET 5 OF 10  
DATE: 09/24/2021

NOTICE: THIS EXHIBIT IS FOR PERMITTING PURPOSES ONLY, NOT FOR BIDDING OR FOR CONSTRUCTION





**A SECTION**  
SK-2B SCALE: 1/8" = 1'-0"

THIS DOCUMENT IS  
RELEASED FOR THE  
PURPOSE OF REVIEW  
UNDER THE AUTHORITY  
OF RAMIRO MUNOZ III  
P.E. #100346  
ON 09/24/21  
IT IS NOT TO BE USED  
FOR ANY OTHER  
PURPOSE.

PREPARED BY MUNOZ ENGINEERING, CORPUS CHRISTI, TEXAS

## SECTION SK-2B

APPLICATION BY: MITCHELL KALOGRIDIS  
2110-B BOCA RATON DR., STE. 100, AUSTIN, TX. 78747

COUNTY OF: NUECES



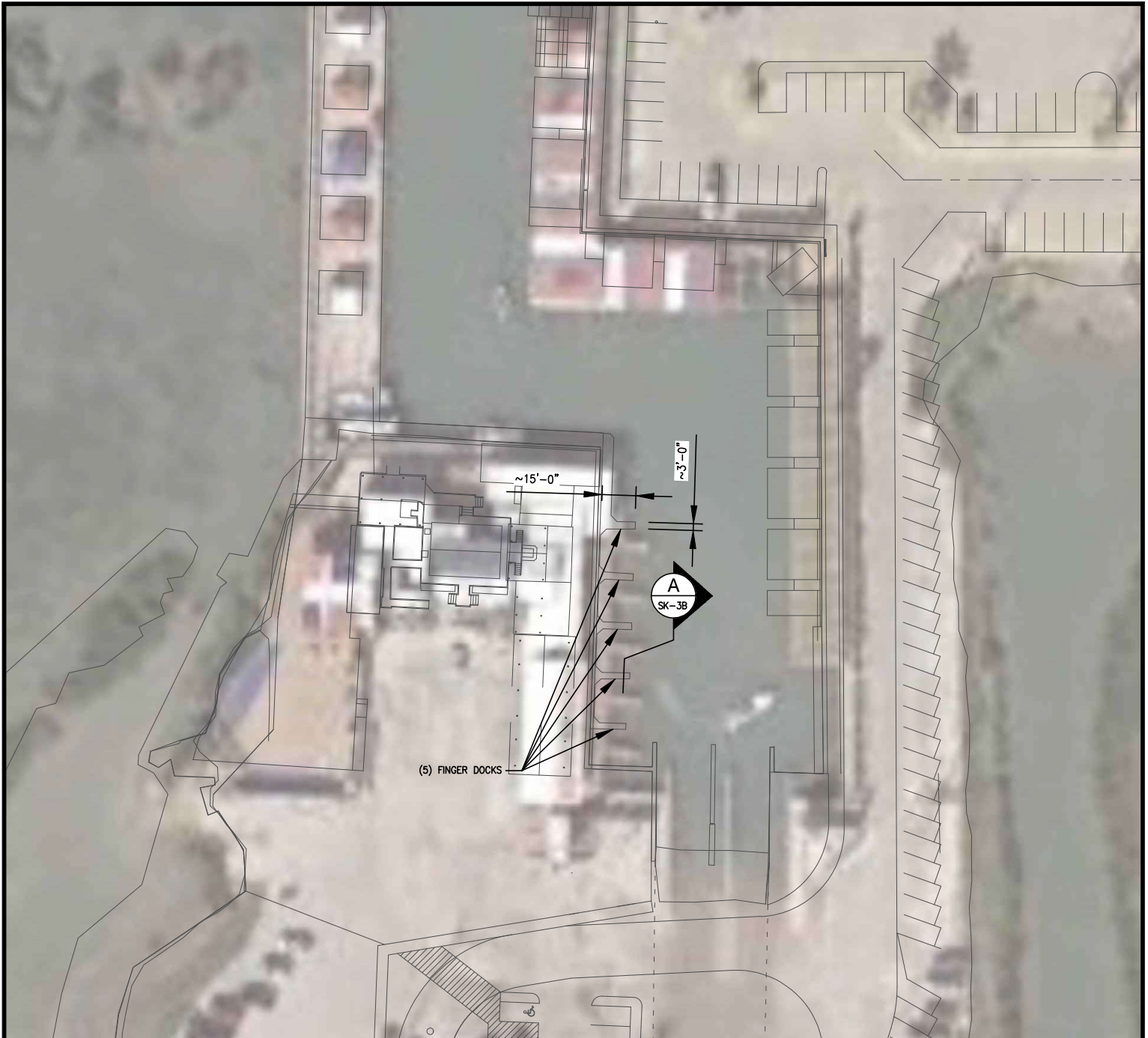
DRAWN BY: XX		REVISIONS			
CHK BY:	NO.	DESCRIPTION	BY	CHKD	DATE
RMIII					
APP BY:					
RMIII					
SCALE:					
NOT TO SCALE					
DATE:					
SEPT 2021					

TIDAL GAUGE:  
PACKERY CHANNEL

BM = 5792 A 1988  
MHHW = 3.34'  
MSL = 3.17'  
MLLW = 2.98'

SHEET 6 OF 10  
DATE: 09/24/2021

NOTICE: THIS EXHIBIT IS FOR PERMITTING PURPOSES ONLY, NOT FOR BIDDING OR FOR CONSTRUCTION



1  
SK-3A

**PROJECT PLAN**

SCALE: 1/64" = 1'-0"

THIS DOCUMENT IS  
RELEASED FOR THE  
PURPOSE OF REVIEW  
UNDER THE AUTHORITY  
OF RAMIRO MUNOZ III  
P.E. #100346  
ON 09/24/21  
IT IS NOT TO BE USED  
FOR ANY OTHER  
PURPOSE.

PREPARED BY MUNOZ ENGINEERING, CORPUS CHRISTI, TEXAS

**PROJECT PLAN  
SK-3A**

APPLICATION BY: MITCHELL KALOGRIDIS  
2110-B BOCA RATON DR., STE. 100, AUSTIN, TX. 78747

COUNTY OF: NUECES



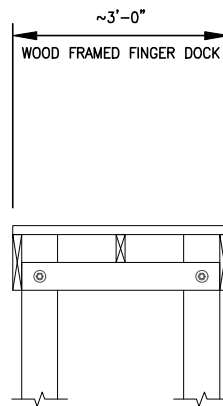
REVISIONS				
NO.	DESCRIPTION	BY	CHKD	DATE

TIDAL GAUGE:  
PACKERY CHANNEL

BM = 5792 A 1988  
MHHW = 3.34'  
MSL = 3.17'  
MLLW = 2.98'

SHEET 7 OF 10  
DATE: 09/24/2021

NOTICE: THIS EXHIBIT IS FOR PERMITTING PURPOSES ONLY, NOT FOR BIDDING OR FOR CONSTRUCTION



**A SECTION**  
SK-3B SCALE: 3/8" = 1'-0"

THIS DOCUMENT IS  
RELEASED FOR THE  
PURPOSE OF REVIEW  
UNDER THE AUTHORITY  
OF RAMIRO MUNOZ III  
P.E. #100346  
ON 09/24/21  
IT IS NOT TO BE USED  
FOR ANY OTHER  
PURPOSE.

PREPARED BY MUNOZ ENGINEERING, CORPUS CHRISTI, TEXAS

**SECTION  
SK-3B**

APPLICATION BY: MITCHELL KALOGRIDIS  
2110-B BOCA RATON DR., STE. 100, AUSTIN, TX. 78747

COUNTY OF: NUECES



DRAWN BY: XX		REVISIONS			
CHK BY:	NO.	DESCRIPTION	BY	CHKD	DATE
RMIII					
APP BY:					
RMIII					
SCALE:					
NOT TO SCALE					
DATE:					
SEPT 2021					

TIDAL GAUGE:  
PACKERY CHANNEL

BM = 5792 A 1988  
MHHW = 3.34'  
MSL = 3.17'  
MLLW = 2.98'

SHEET 8 OF 10  
DATE: 09/24/2021

NOTICE: THIS EXHIBIT IS FOR PERMITTING PURPOSES ONLY, NOT FOR BIDDING OR FOR CONSTRUCTION





1  
SK-3A

**PROJECT PLAN**

SCALE: 1/64" = 1'-0"

THIS DOCUMENT IS  
RELEASED FOR THE  
PURPOSE OF REVIEW  
UNDER THE AUTHORITY  
OF RAMIRO MUNOZ III  
P.E. #100346  
ON 09/24/21  
IT IS NOT TO BE USED  
FOR ANY OTHER  
PURPOSE.

PREPARED BY MUNOZ ENGINEERING, CORPUS CHRISTI, TEXAS

**PROJECT PLAN  
SK-4A**

APPLICATION BY: MITCHELL KALOGRIDIS  
2110-B BOCA RATON DR., STE. 100, AUSTIN, TX, 78747

COUNTY OF: NUECES



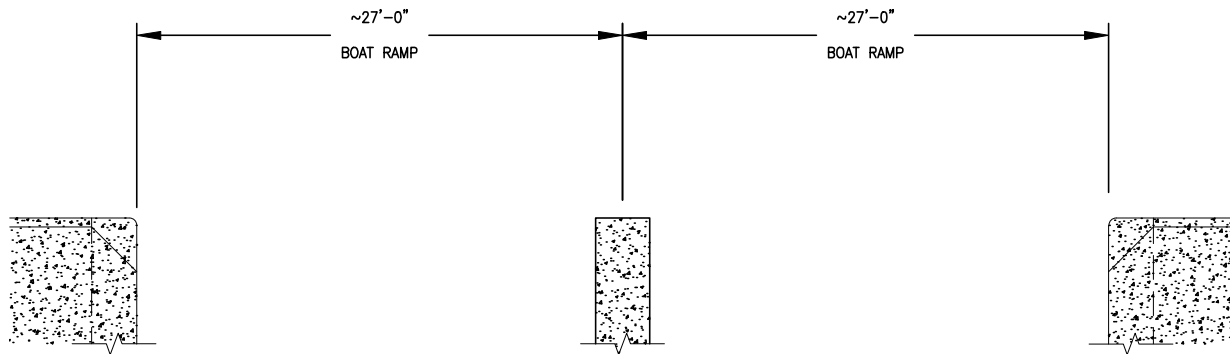
REVISIONS				
NO.	DESCRIPTION	BY	CHKD	DATE

TIDAL GAUGE:  
PACKERY CHANNEL

BM = 5792 A 1988  
MHHW = 3.34'  
MSL = 3.17'  
MLLW = 2.98'

SHEET 9 OF 10  
DATE: 09/24/2021

NOTICE: THIS EXHIBIT IS FOR PERMITTING PURPOSES ONLY, NOT FOR BIDDING OR FOR CONSTRUCTION



**A SECTION**  
SK-3B SCALE: 3/32" = 1'-0"

THIS DOCUMENT IS  
RELEASED FOR THE  
PURPOSE OF REVIEW  
UNDER THE AUTHORITY  
OF RAMIRO MUNOZ III  
P.E. #100346  
ON 09/24/21  
IT IS NOT TO BE USED  
FOR ANY OTHER  
PURPOSE.

PREPARED BY MUNOZ ENGINEERING, CORPUS CHRISTI, TEXAS

**SECTION  
SK-4B**

APPLICATION BY: MITCHELL KALOGRIDIS  
2110-B BOCA RATON DR., STE. 100, AUSTIN, TX. 78747

COUNTY OF: NUECES



DRAWN BY: XX		REVISIONS			
CHK BY:	NO.	DESCRIPTION	BY	CHKD	DATE
RMIII					
APP BY:					
RMIII					
SCALE:					
NOT TO SCALE					
DATE:					
SEPT 2021					

TIDAL GAUGE:  
PACKERY CHANNEL

BM = 5792 A 1988  
MHHW = 3.34'  
MSL = 3.17'  
MLLW = 2.98'

SHEET 10 OF 10  
DATE: 09/24/2021

NOTICE: THIS EXHIBIT IS FOR PERMITTING PURPOSES ONLY, NOT FOR BIDDING OR FOR CONSTRUCTION